

SURVEY UNIT,

MINISTRY OF HOUSING AND ENVIRONMENT

Ameenee Magu, Maafannu, Male', 20392, Maldives.

Office (PABX): +(960) 3004300, Fax: +(960) 3004301

Email: survey@mhe.gov.mv

Web: www.mhe.gov.mv



CONTROL POINT DETAILS	Station Number PSM - 5001
Coordinate Information	
Geodetic	Grid
WGS 84	UTM Zone 43
Lat: 5° 28' 6.3906"	E: 340470.391
Long: 73° 33' 35.9532"	N: 604636.581
Ellp Height: -91.38	Orth Height: +2.092

Date: 30 Nov 2012


Monument description & method of survey:

- Monument Type A with reference to rural area used as mentioned in the guide line.
- Control stations were fixed using primary closed loop traverse around the island.
- This station was fixed by GPS and orientation by compass (Magnetic North)..
This is the base station.n.
-

General site condition & access:

Station was fixed in open areas with minimum amount of vegetation and obstacles.

Owner:



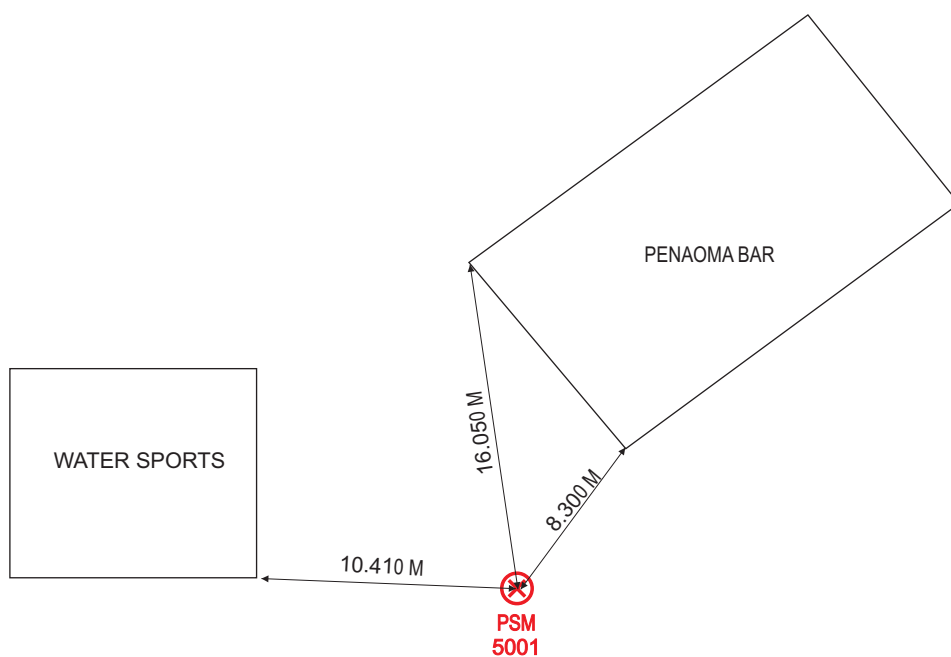
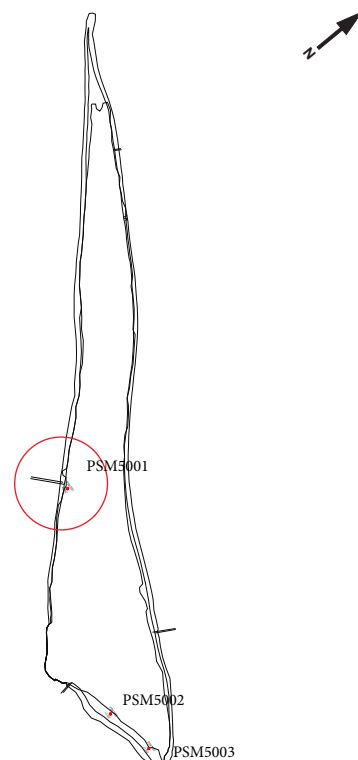
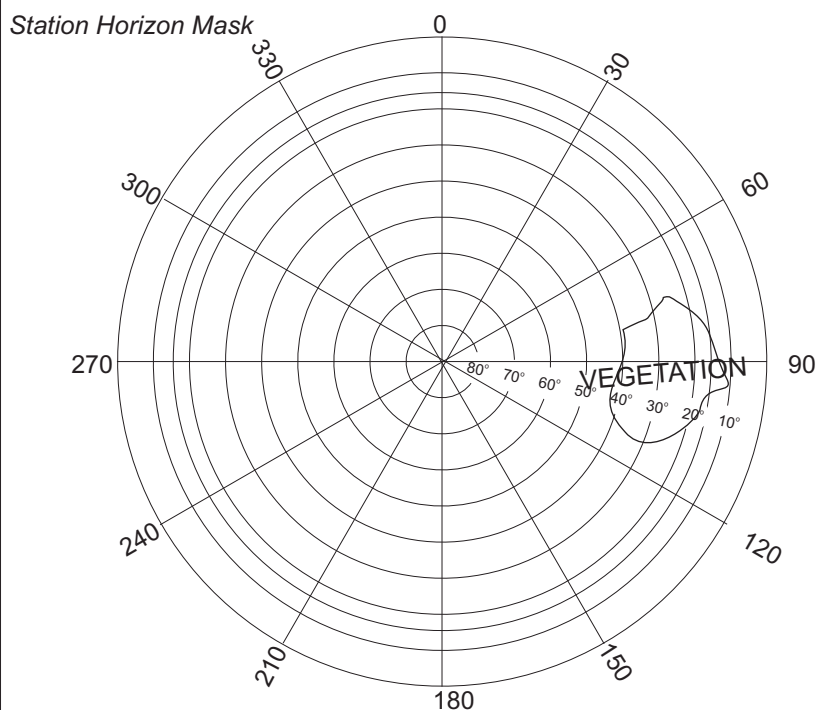
SITE INFORMATION

Station Number

PSM 5001

Station Horizon Mask

Locality



Sketched by: Hussain Thasmeen

Scale: Not to scale

Date: 30 Nov 2012

SURVEY UNIT,

MINISTRY OF HOUSING AND ENVIRONMENT
Ameenee Magu, Maafannu, Male', 20392, Maldives.
Office (PABX): +(960) 3004300, Fax: +(960) 3004301
Email: survey@mhe.gov.mv
Web: www.mhe.gov.mv



CONTROL POINT DETAILS	Station Number PSM - 5002
Coordinate Information	
Geodetic	Grid
WGS 84	UTM Zone 43
Lat:	E: 340,954.920
Long:	N: 604,540.415
Ellp Height: -95.22	Orth Height: +1.332

Date: 30 Nov 2012


Monument description & method of survey:

- Monument Type A with reference to rural area used as mentioned in the guide line.
- Control stations were fixed using primary closed loop traverse around the island.
- This is a reference station.

General site condition & access:

Station was fixed in open areas with minimum amount of vegetation and obstacles.

Owner:



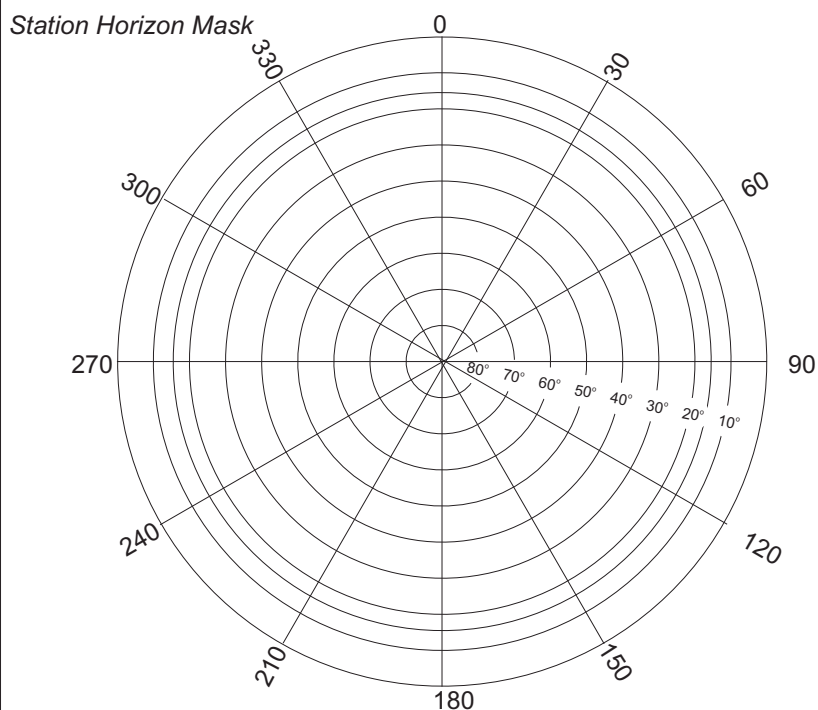
SITE INFORMATION

Station Number

PSM 5002

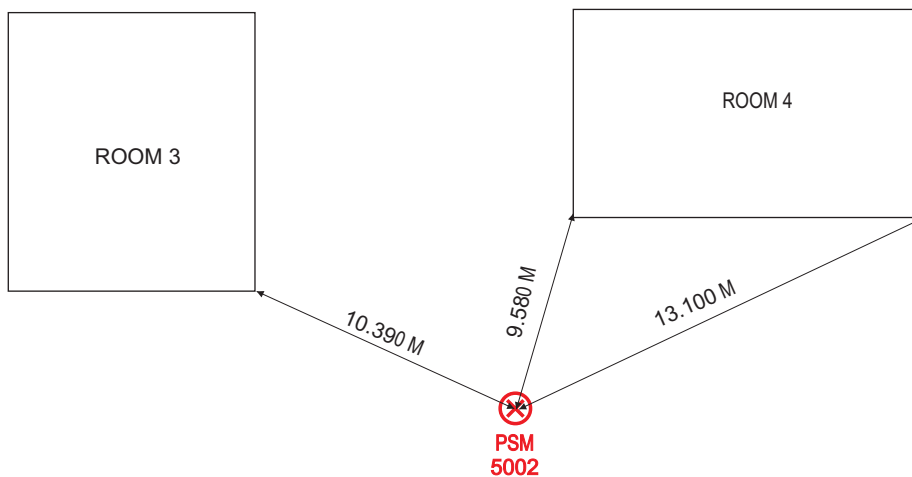
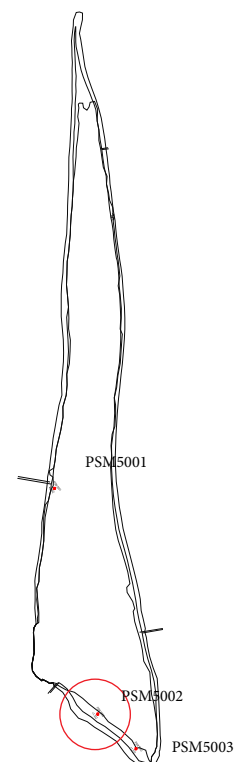
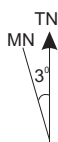
Station Horizon Mask

Locality



Height above Marker that horizon was mapped from 1.5 m

Magnetic Declination
Declination applied to this figure?
☐ Yes ☒ No



Sketched by: Hussain Thasmeen

Scale: Not to scale

Date: 30 Nov 2012

SURVEY UNIT,

MINISTRY OF HOUSING AND ENVIRONMENT

Ameenee Magu, Maafannu, Male', 20392, Maldives.

Office (PABX): +(960) 3004300, Fax: +(960) 3004301

Email: survey@mhe.gov.mv

Web: www.mhe.gov.mv



CONTROL POINT DETAILS	Station Number PSM - 5003
Coordinate Information	
Geodetic	Grid
WGS 84	UTM Zone 43
Lat:	E: 341054.830
Long:	N: 604,588.685
Ellp Height: -98.37	Orth Height: +1.312

Date: 30 Nov 2012

Monument description & method of survey:

- Monument Type A with reference to rural area used as mentioned in the guide line.
- Control stations were fixed using primary closed loop traverse around the
- island. This is a reference station.

General site condition & access:

Station was fixed in open areas with minimum amount of vegetation and obstacles.

Owner:



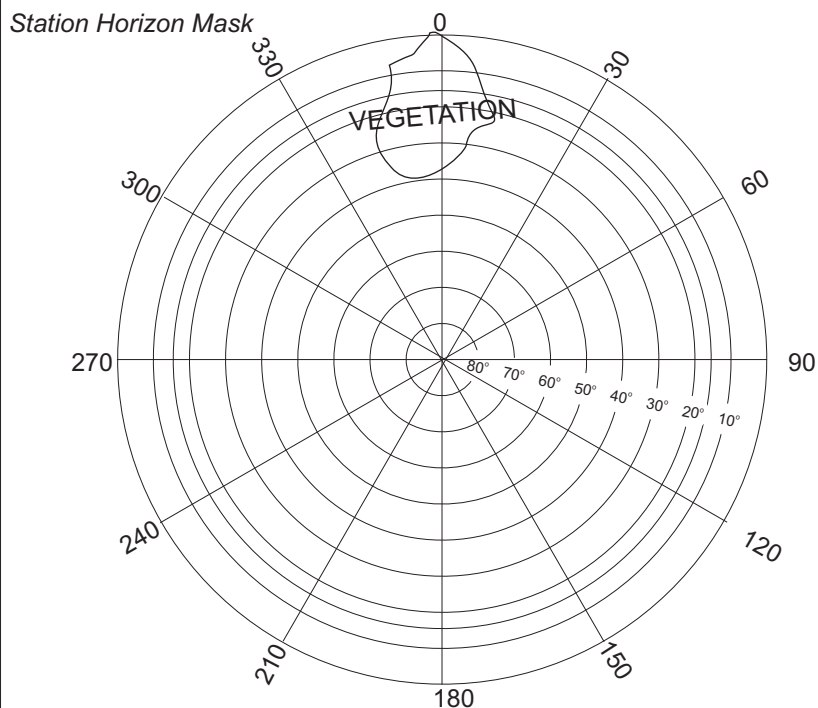
SITE INFORMATION

Station Number

PSM 5003

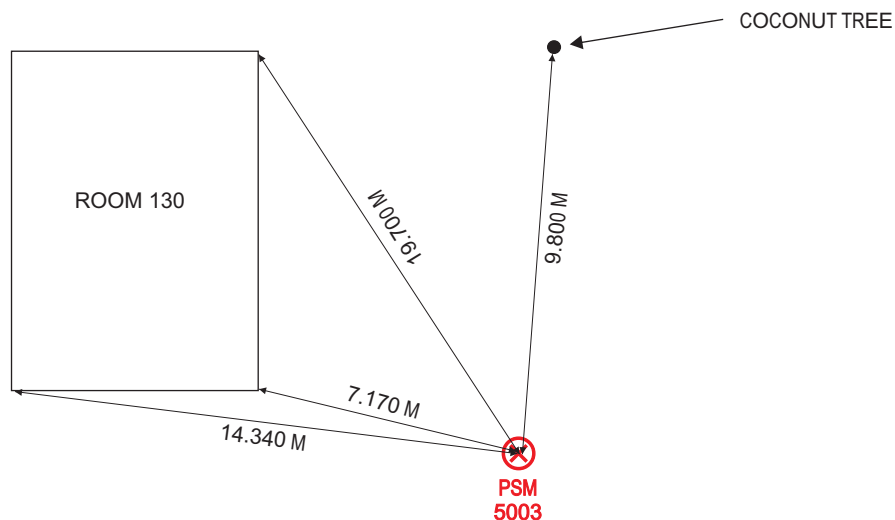
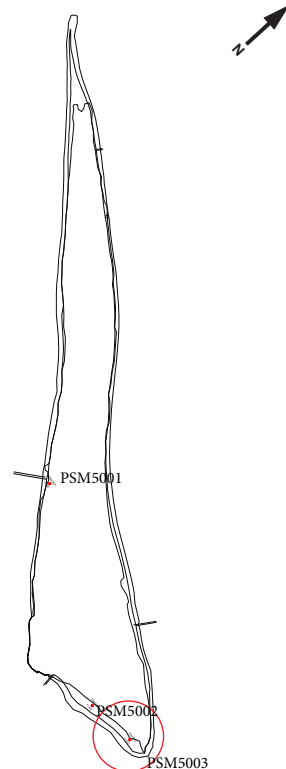
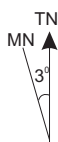
Station Horizon Mask

Locality



Height above Marker that horizon was mapped from 1.5 m

Magnetic Declination Declination applied to this figure?
☐ Yes ☒ No



Sketched by: Hussain Thasmeen

Scale: Not to scale

Date: 30 Nov 2012